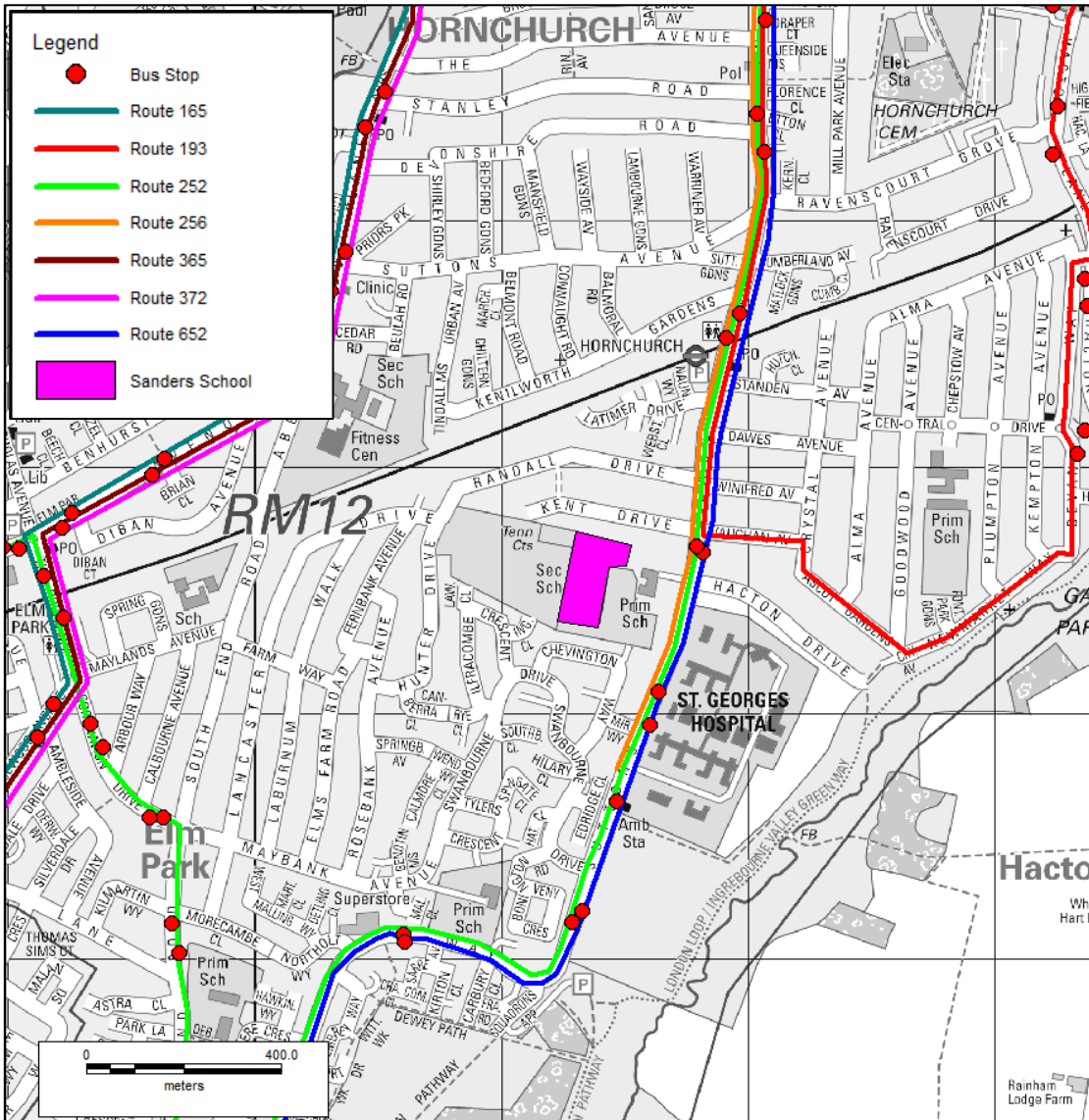


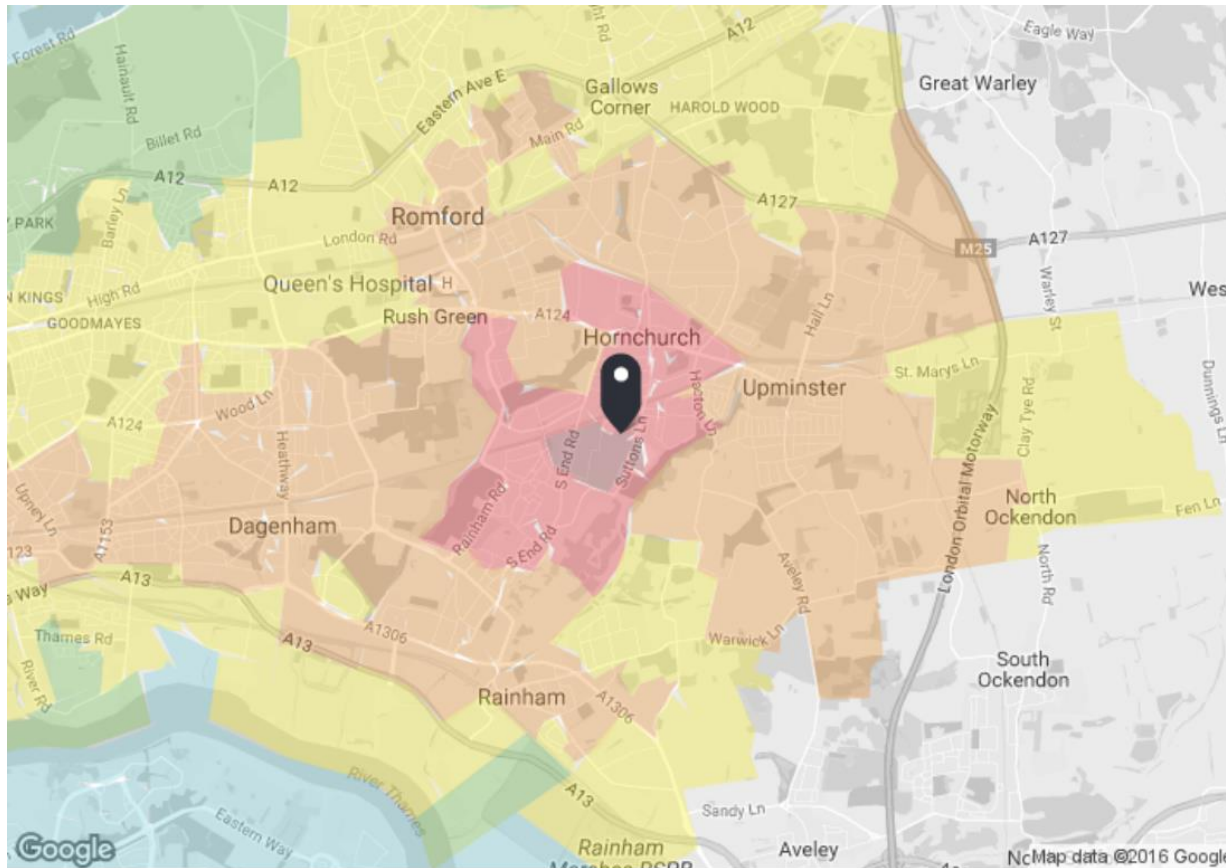
Sanders School – Local Transport Links



Digital Map Data © Collins Bartholomew Ltd 2016

School Day Service Details			
Route	Termini	Frequency	Calling Points
165	Romford-Abbey Wood Lane	Every 12 mins	Romford, Emerson Park, Hornchurch, Elm Park, South Hornchurch, Rainham
193	Queen's Hospital-Emerson Park	Every 8-9 mins	Queen's Hospital, Romford, Hornchurch, Ascot Gardens, Hacton Lane, Emerson Park
252	Hornchurch-Collier Row	Every 10 mins	Hornchurch, South Hornchurch, Elm Park, Romford, Collier Row
256	Harold Hill-St George's Hospital	Every 10 mins	Harold Hill, Harold Wood, Emerson Park, Hornchurch, St George's Hospital
365	Havering Park-Orchard Village	Every 12 mins	Havering Park, Collier Row, Romford, Queen's Hospital, Hornchurch, Elm Park, South Hornchurch, Orchard Village
372	Hornchurch-Lakeside	Every 20 mins	Hornchurch, Elm Park, South Hornchurch, Rainham, Aveley, Lakeside
652	Abbey Wood Lane-Upminster	2 AM journeys Abbey Wood Lane-Upminster 1 PM journey Upminster-Abbey Wood Lane	Rainham, Hornchurch, Hacton Lane, Upminster

Sanders School – Journey Times by Public Transport

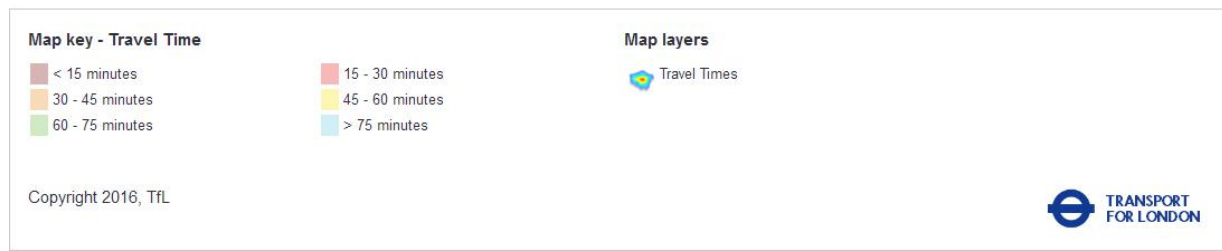


TIM output for 2011 (Base year)

Mode: All public transport modes. Time of day: AM peak. Direction: Average

Easting: 553666. Northing: 185761

Code: NT086A05A



Link to North East London bus map:

<http://content.tfl.gov.uk/buses-route-maps/north-east-london-bus-map.pdf>

Information for schools and young people:

<https://tfl.gov.uk/info-for/schools-and-young-people/>

For further information, please visit TfL's journey planner:

<https://tfl.gov.uk/plan-a-journey/>